

Print Version

[Close Window](#)[Print](#)

Application Summary

Reference: 10/00903/FUL

Application Received: 03 Mar 2010

4026 744

Address: The Old Malt Kiln Westfield Road Tockwith York North Yorkshire YO51 9LJ
Proposal: Conversion of joiners workshop to form 6 residential units including 1 affordable unit, office accommodation, workshops and 3 garages to lower ground floor and associated car parking spaces (site area 0.175ha).

Status: Application Permitted

Appeal

Status:

Appeal

Decision:

Application Details

Application Type:	Full permission
Decision:	Application Permitted
Actual Decision Level:	Chief Planner, Chairman
Expected Decision Level:	Chief Planner, Chairman
Case Officer:	Mr Gerard Walsh
Parish:	TOCKWITH WITH WILSTROP
Ward:	Marston Moor
District Reference:	
Applicant Name:	
Applicant Address:	The Old Malt Kiln Westfield Road Tockwith York North Yorkshire YO51 9LJ
Environmental Assessment Requested:	No

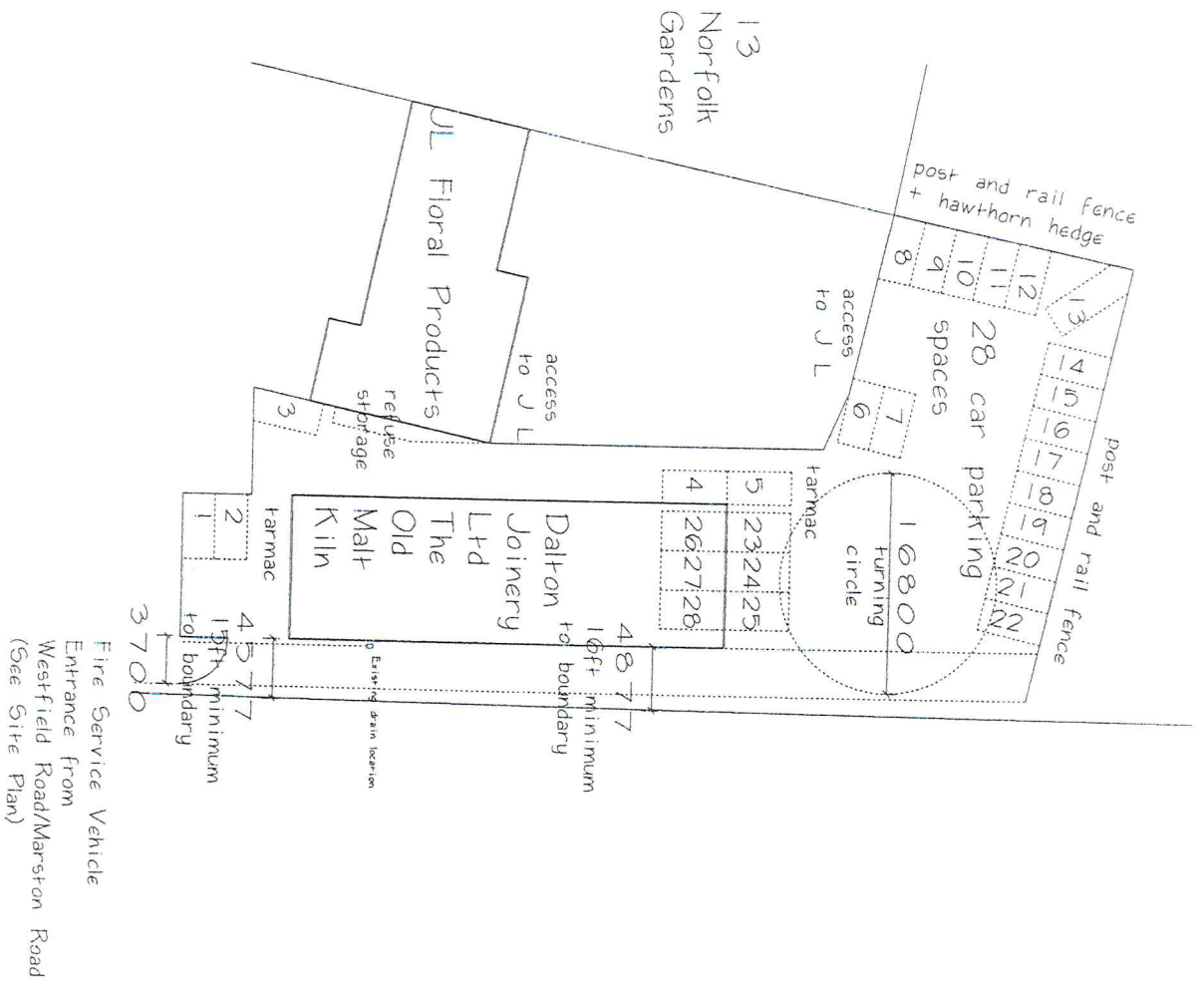
Contacts

There are no contacts associated with this case.

Related Items

There are 0 cases associated with this application.

There is 1 property associated with this application.











B		Dimension	Actual	Oct 06
A		Height	Actual	Feb 06
Revised				

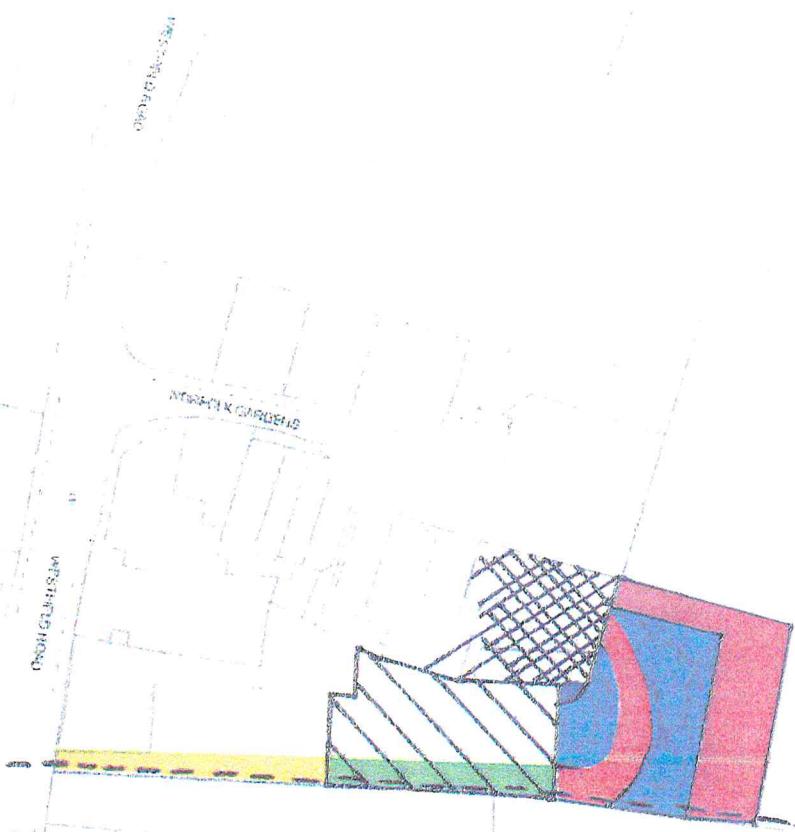
John Groves The Building Room Architects & Surveyors 18 Temple Gardens London E6 6PU Tel: 020 8507 6010	
---	--

Date: 02/22/08 Title: THE OLD MALT KILN TOOKWITH Type: CHANGE OF USE WORKSHOP TO DWELLINGS OFFICES AND WORKSHOPS Drawing: PROPOSED CAR PARKING/ FIRE SERVICE ACCESS	
--	--

Scale: 1/200	Drawn: JG	Check: JS
Project: 02/22/08	Revision: B	

COLOUR KEY

	Land registered under title number NYK340277
	Land registered under title number NYK329051
	Land registered under title number NYK278689
	Right of way over the land coloured blue for the benefit of the neighbouring land crosshatched on the plan
	Right of way over the property known as the Old Malt Kiln for the benefit of the neighbouring land crosshatched on the plan
	Right of way over neighbouring land to the public highway for the benefit of the Old Malt kiln
	Unregistered land -- ownership not known but enquiries have been raised with the seller
	Public right of way and bridge way



0 5 10 15 20 25 30 35 40 50m

© Crown copyright and database rights 2015 Ordnance Survey 100026316
This map is for reference purposes only. You are not permitted to copy, sub-license, distribute or sell any of this data to third parties in any form.

Data last updated 10:00pm 15 JULY, 2015

Map scale 1:1250

